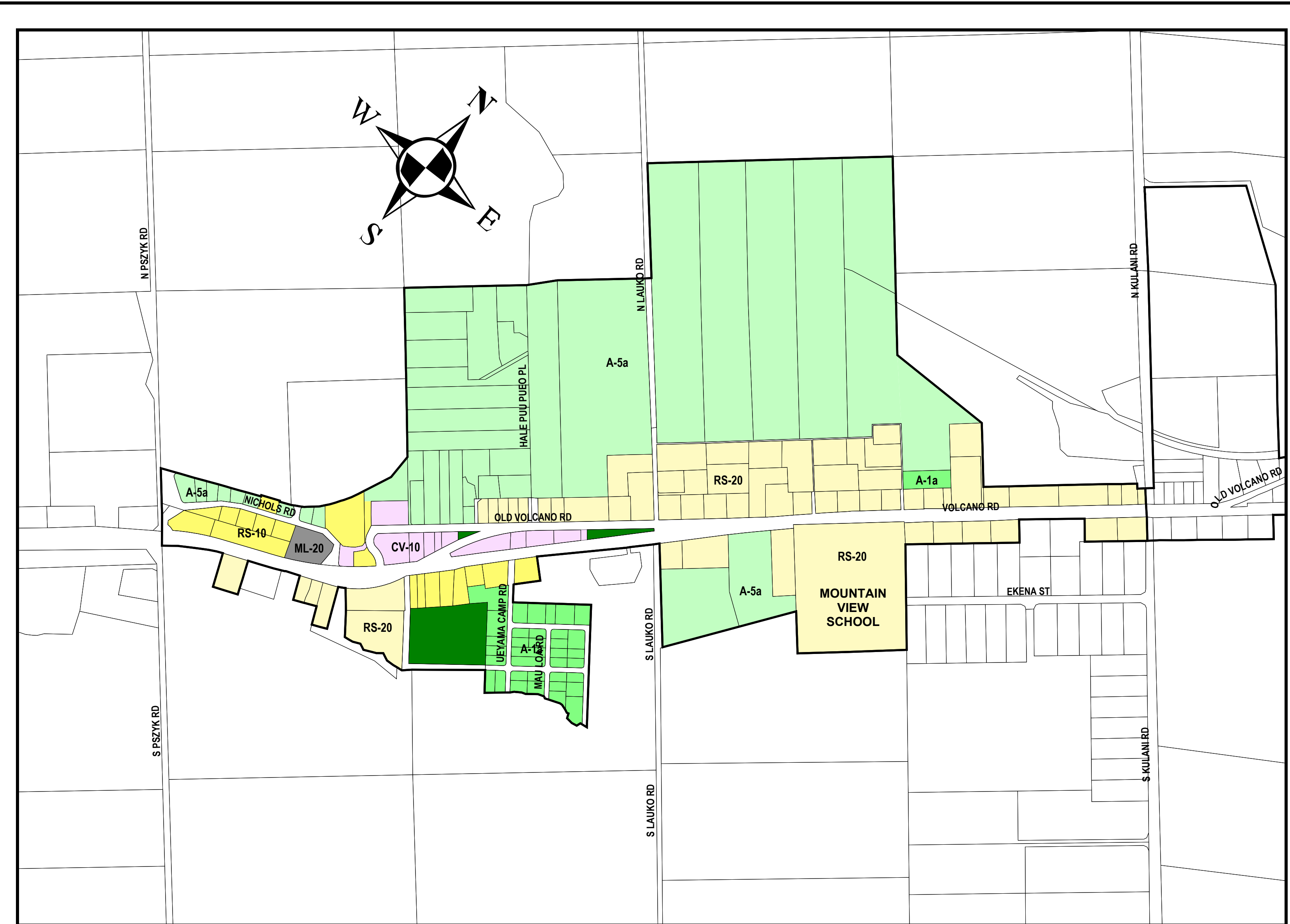




**VOLCANO ZONE MAP**



**MT. VIEW ZONE MAP**



**VOLCANO-MT. VIEW ZONE MAP  
SECTION 25-8-23  
(FORMALLY SECTION 7.19)**

**PORTION OF ORDINANCE NO. 111  
AMENDING THE COMPREHENSIVE ZONING ORDINANCE NO. 63, REVISED  
ORDINANCES OF THE COUNTY OF HAWAII, 1967, BY ADOPTING THIS  
VOLCANO-MT. VIEW ZONE MAP, PUNA, HAWAII.**

**DATE OF PUBLIC HEARING: 5-26-67  
DATE ADOPTED BY PLANNING COMMISSION: 7-21-67  
DATE ADOPTED BY BOARD OF SUPERVISORS: 12-20-67**

**PREPARED BY:  
PLANNING COMMISSION  
COUNTY OF HAWAII**

**TAX MAP KEY: ZONE 1**

**Volcano-Mt. View zone map, marked thereupon as section 7.19.  
(1996, Ord. No. 96-160, sec. 2; ratified April 6, 1999.)**

REVISED DATE	ORDINANCE NUMBER
10-26-70	347
6-27-73	591
6-18-74	40
7-11-77	292*
8-23-95	95-101*
10-25-95	95-124*
12-7-96	96-160
2-04-03	03-6*
9-27-12	12-128*
4-6-20	20-21

\*CONDITIONAL ZONING

REVISION DATE: 4/6/20

VOLCANO-MT. VIEW ZONE MAP