


OOKALA ZONE MAP

SECTION 25-8-20

(FORMALLY SECTION 7.16)



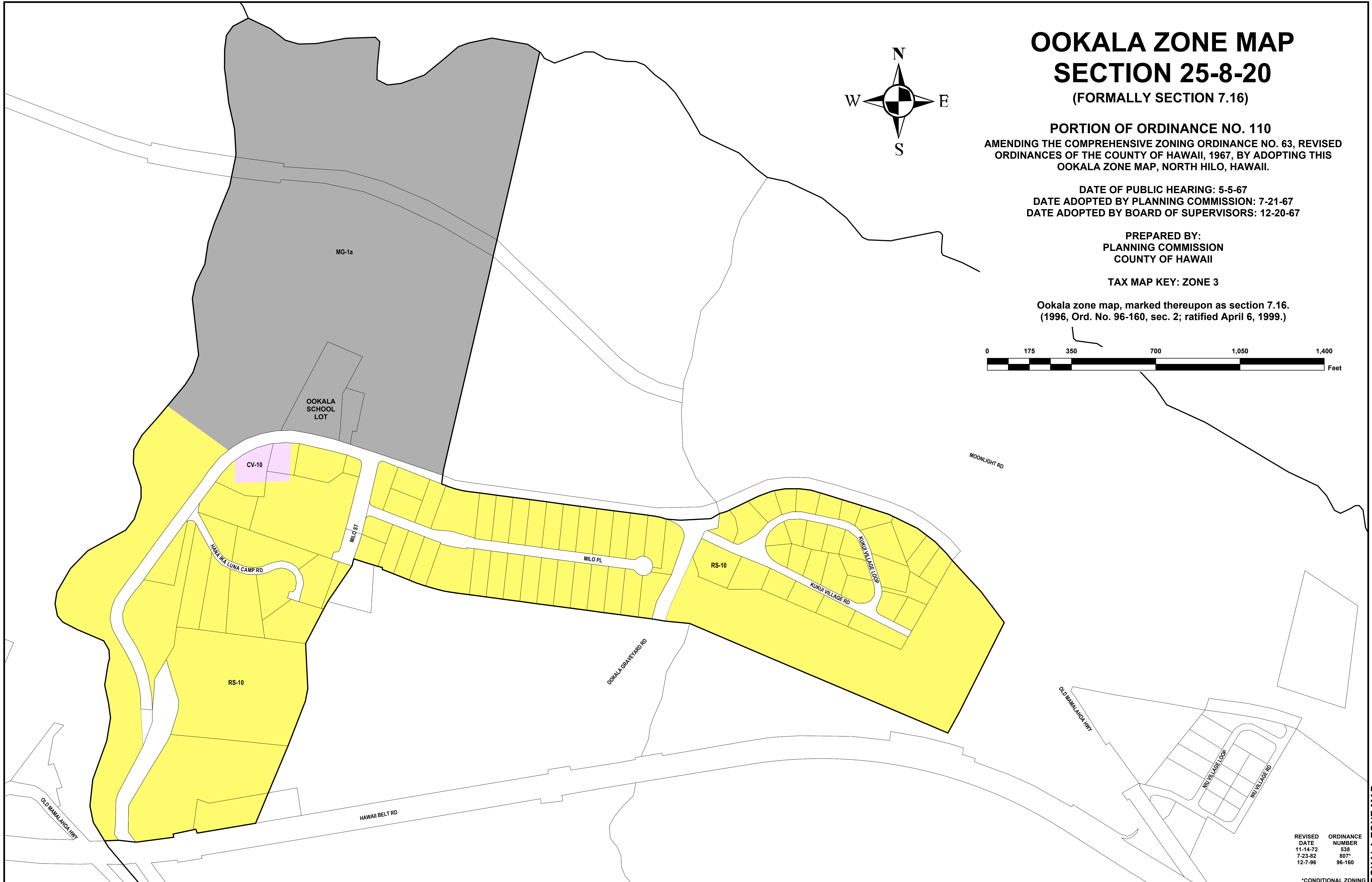
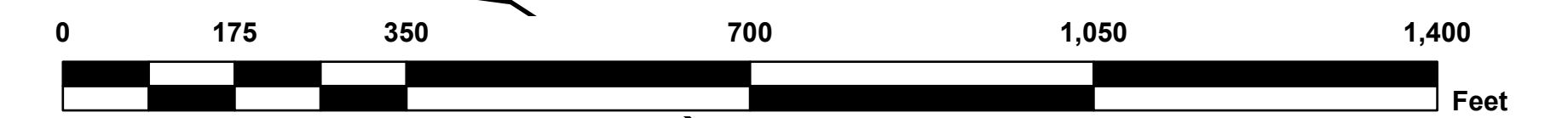
PORTION OF ORDINANCE NO. 110
 AMENDING THE COMPREHENSIVE ZONING ORDINANCE NO. 63, REVISED
 ORDINANCES OF THE COUNTY OF HAWAII, 1967, BY ADOPTING THIS
 OOKALA ZONE MAP, NORTH HILO, HAWAII.

DATE OF PUBLIC HEARING: 5-5-67
 DATE ADOPTED BY PLANNING COMMISSION: 7-21-67
 DATE ADOPTED BY BOARD OF SUPERVISORS: 12-20-67

PREPARED BY:
 PLANNING COMMISSION
 COUNTY OF HAWAII

TAX MAP KEY: ZONE 3

Ookala zone map, marked thereupon as section 7.16.
 (1996, Ord. No. 96-160, sec. 2; ratified April 6, 1999.)



REVISED DATE	ORDINANCE NUMBER
11-14-72	538
7-23-82	807*
12-7-96	96-160

*CONDITIONAL ZONING
 REVISION DATE: 2/23/17

OOKALA ZONE MAP