

PAAUILO-KUKAIAU ZONE MAP SECTION 25-8-18 (FORMALLY SECTION 7.14)

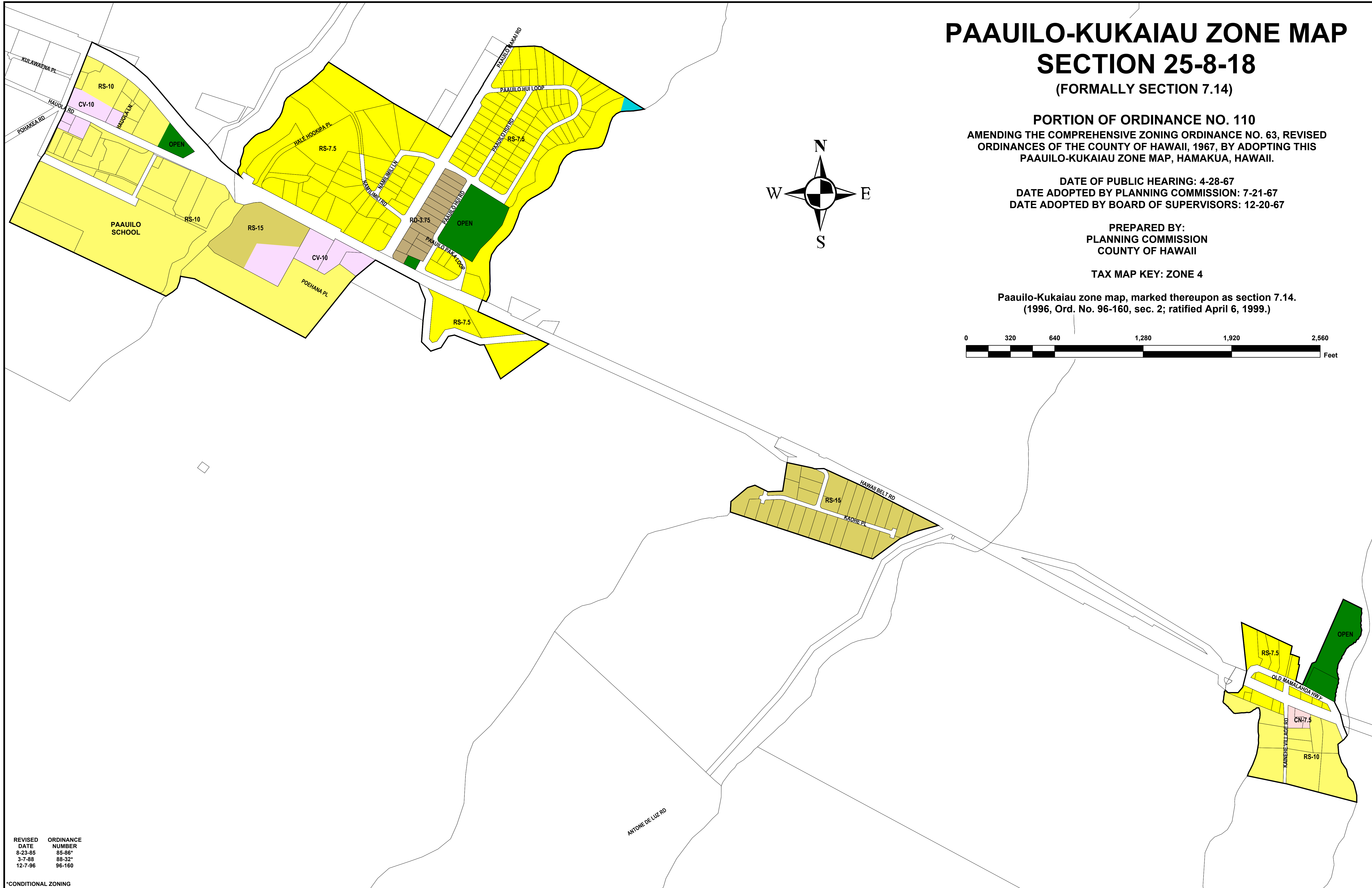
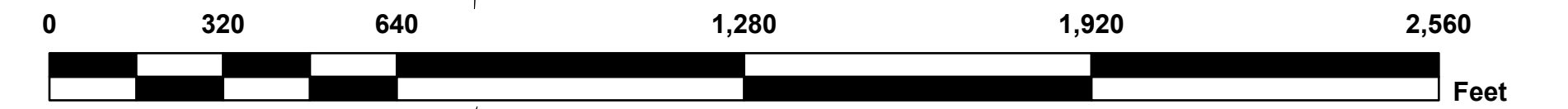

**PORTION OF ORDINANCE NO. 110
AMENDING THE COMPREHENSIVE ZONING ORDINANCE NO. 63, REVISED
ORDINANCES OF THE COUNTY OF HAWAII, 1967, BY ADOPTING THIS
PAAUILO-KUKAIAU ZONE MAP, HAMAKUA, HAWAII.**

DATE OF PUBLIC HEARING: 4-28-67
DATE ADOPTED BY PLANNING COMMISSION: 7-21-67
DATE ADOPTED BY BOARD OF SUPERVISORS: 12-20-67

PREPARED BY:
PLANNING COMMISSION
COUNTY OF HAWAII

TAX MAP KEY: ZONE 4

PaauiLO-KukaiAU zone map, marked thereupon as section 7.14.
(1996, Ord. No. 96-160, sec. 2; ratified April 6, 1999.)



REVISED DATE	ORDINANCE NUMBER
8-23-85	85-86*
3-7-88	88-32*
12-7-96	96-160

*CONDITIONAL ZONING
REVISION DATE: 2/23/17